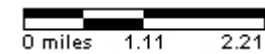

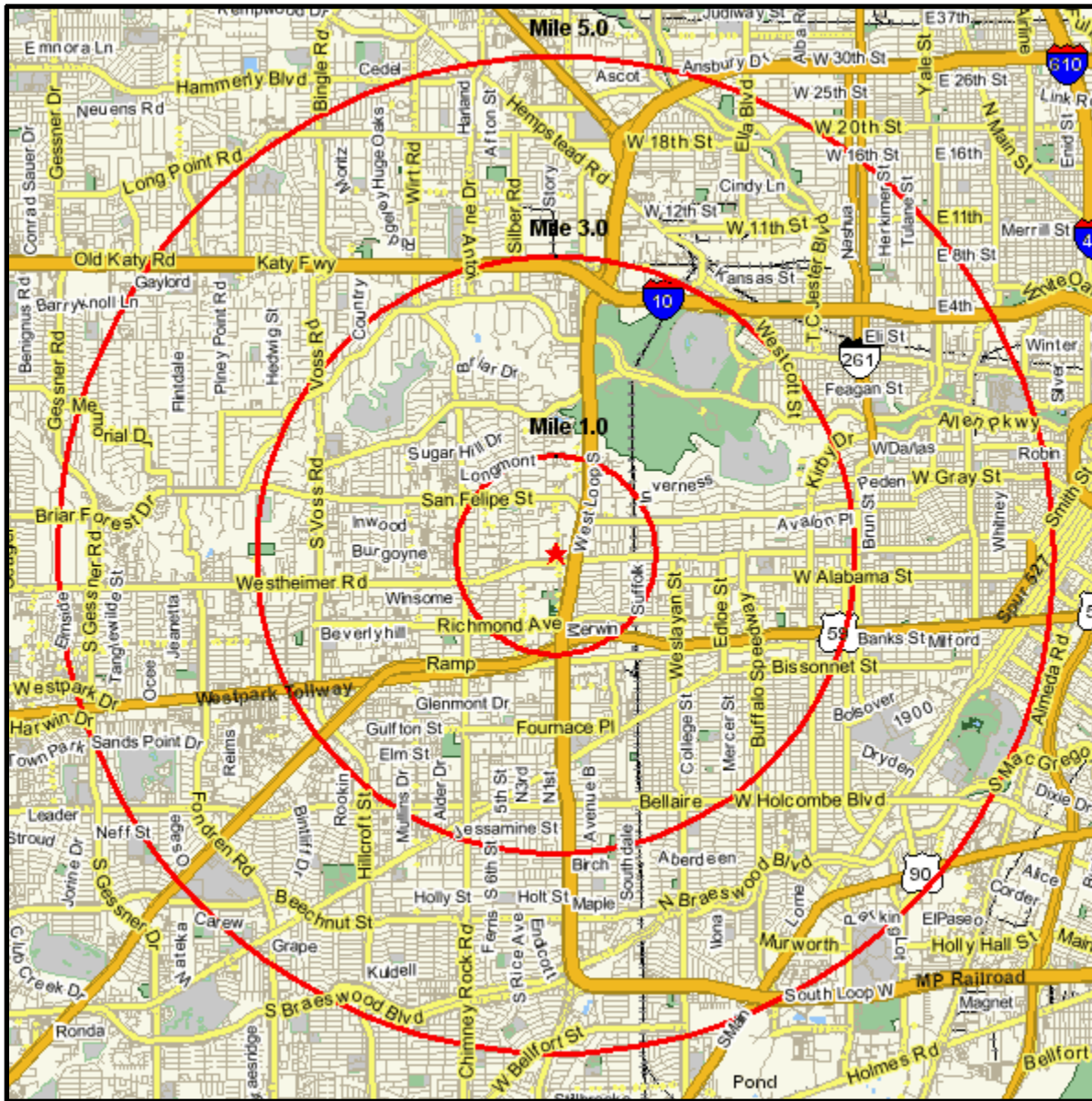


# Area Map

Prepared For: **HARRIS COUNTY IMPROVEMENT DIST 1**  
 Project Code: **2903824**

Order #: **965213936**  
 Site: **01**

**2500 POST OAK BLVD**  
**HOUSTON, TX**  
 Coord: 29.741800, -95.461300  
 Radius - See Appendix for Details



# Area Map

Prepared For: **HARRIS COUNTY IMPROVEMENT DIST 1**  
Project Code: **2903824**

Order #: **965213936**  
Site: **01**

## Appendix: Area Listing

### Area Name:

Type: Radius

#### Radius Definition:

2500 POST OAK BLVD	Center Point:	29.741800	-95.461300
	Circle/Band:	0.00	- 1.00

### Area Name:

Type: Radius

#### Radius Definition:

2500 POST OAK BLVD	Center Point:	29.741800	-95.461300
	Circle/Band:	0.00	- 3.00

### Area Name:

Type: Radius

#### Radius Definition:

2500 POST OAK BLVD	Center Point:	29.741800	-95.461300
	Circle/Band:	0.00	- 5.00

